




LEICHHARDT SALTMARSH FEASIBILITY STUDY

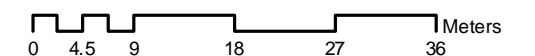
Concept Plan

Client: Leichhardt Municipal Council

Project no: 100122

Date: 5 December 2007

-  Potential saltmarsh areas
-  Potential pathway location
-  Bay run



© Earth Tech Engineering Pty Ltd ABN 61 089 482 888

While every effort has been made to ensure the correctness of data supplied at the time of its production, Earth Tech does not warrant that the information or plans do not contain errors and Earth Tech shall in no way be liable for any loss, damage or injury as a result of any such errors.



Existing bush track
link to pathway



Existing seawall (left), seawall with pathway incorporated (right)



Heritage area, potential
interpretative signage



Picnic area, and
Casuarinas retained



Existing seawall (left), tiered seawall with saltmarsh incorporated (right)

